


**PUBLIC INVOLVEMENT PLAN**  
*(DRAFT ACCEPTED AS FINAL OCTOBER 2009)*

**RESTORATION ADVISORY BOARD (RAB) SUPPORT**  
**FORMER CAMP CROFT, SC**

**Contract W912DY-04-D-0007**  
**Task Order 0026**  
**Project Number I04SC001603**



**Prepared for:**

**US Army Engineering and Support Center,**  
**Huntsville**  
**and**  
**US Army Corps of Engineers,**  
**Charleston District**

**by:**



**6302 Fairview Road, Suite 600**  
**Charlotte, NC 28210**

**October 2009**

200-1f

I04SC001603 08.06 0506



**PUBLIC INVOLVEMENT PLAN**  
*(ACCEPTED AS FINAL OCTOBER 2009)*

**RESTORATION ADVISORY BOARD (RAB) SUPPORT**  
**FORMER CAMP CROFT, SC**

**SPARTANBURG COUNTY, SOUTH CAROLINA**

**CONTRACT: W912DY-04-D-0007**  
**TASK ORDER: 0026**

**USACE PROJECT NUMBER: I04SC001603**

**Prepared for:**

**U.S. ARMY ENGINEERING AND SUPPORT CENTER,**  
**HUNTSVILLE**  
**AND**  
**U.S. ARMY CORPS OF ENGINEERS,**  
**CHARLESTON DISTRICT**

**by:**


**Zapata Incorporated**  
**6302 Fairview Road, Suite 600**  
**Charlotte, NC 28210**

**OCTOBER 2009**

**DRAFT  
PUBLIC INVOLVEMENT PLAN**

**RESTORATION ADVISORY BOARD (RAB) SUPPORT  
FORMER CAMP CROFT, SC**

**Contract W912DY-04-D-0007  
Task Order 0026  
Project Number I04SC001603**



**Prepared for:**

**US Army Engineering and Support Center,  
Huntsville  
and  
US Army Corps of Engineers,  
Charleston District**

**by:**



**6302 Fairview Road, Suite 600  
Charlotte, NC 28210**

**September 2009**

**DRAFT**  
**PUBLIC INVOLVEMENT PLAN**  
**RESTORATION ADVISORY BOARD (RAB) SUPPORT**  
**FORMER CAMP CROFT**  
**SPARTANBURG COUNTY, SOUTH CAROLINA**

CONTRACT NO. W912DY-04-D-0007  
DELIVERY ORDER No. 0026  
Project Number: I04SC001603

**SEPTEMBER 2009**

Prepared for:

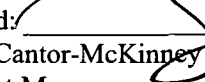
US ARMY ENGINEERING AND SUPPORT CENTER, HUNTSVILLE  
AND  
US ARMY CORPS OF ENGINEERS, CHARLESTON DISTRICT


by:



6302 FAIRVIEW ROAD, SUITE 600  
CHARLOTTE, NORTH CAROLINA 28210  
PHONE: (704) 358-8240

*The views, opinions, and/or findings contained in the report are those of the author(s) and should not be construed as an official Department of the Army position, policy, or decision, unless so designated by other documentation.*

Signed:   
Suzy Cantor-McKinney  
Project Manager

Signed:   
Michael L. Winningham  
Vice President, Munitions Response  
Services  
(Quality Management Representative)

**DRAFT**  
**PUBLIC INVOLVEMENT PLAN**  
**RESTORATION ADVISORY BOARD (RAB) SUPPORT**  
**FORMER CAMP CROFT, SC**

**SPARTANBURG COUNTY, SOUTH CAROLINA**

**CONTRACT: W912DY-04-D-0007**  
**TASK ORDER: 0026**

**USACE PROJECT NUMBER: I04SC001603**

**Prepared for:**

**U.S. ARMY ENGINEERING AND SUPPORT CENTER,**  
**HUNTSVILLE**

**AND**

**U.S. ARMY CORPS OF ENGINEERS,**  
**CHARLESTON DISTRICT**

**by:**

**Zapata Incorporated**

**6302 Fairview Road, Suite 600**  
**Charlotte, NC 28210**

**SEPTEMBER 2009**

*This page intentionally left blank.*

**TABLE OF CONTENTS**

**1.0 OVERVIEW OF PIP..... 1-1**  
1.1 PURPOSE OF THIS DOCUMENT ..... 1-1  
1.2 GOALS OF THE PIP ..... 1-1  
**2.0 STUDY AREA DESCRIPTION..... 2-1**  
2.1 LOCATION AND PHYSICAL DESCRIPTION..... 2-1  
2.2 SITE HISTORY..... 2-1  
2.3 PREVIOUS INVESTIGATIONS..... 2-3  
2.4 MUNITIONS AND EXPLOSIVES OF CONCERN (MEC) POTENTIALLY ON PROPERTY ..... 2-4  
**3.0 COMMUNITY BACKGROUND..... 3-1**  
3.1 COMMUNITY PROFILE ..... 3-1  
3.2 CHRONOLOGY OF COMMUNITY INVOLVEMENT ..... 3-1  
3.3 COMMUNITY INTERESTS AND CONCERNS..... 3-2  
**4.0 HIGHLIGHTS OF PUBLIC INVOLVEMENT PLAN ..... 4-1**  
4.1 COMMUNICATION ACTIVITIES AND TECHNIQUES ..... 4-2  
4.2 COMMUNITY RELATIONS ACTIVITIES AND TIMING ..... 4-3  
**5.0 REFERENCES..... 5-1**

**TABLES**

Table 2-1 EE/CA Recommendations..... 2-3  
Table 4-1 Public Involvement Plan Schedule ..... 4-4

**FIGURES**

Figure 2-1 Site Map..... 2-2  
Figure 2-2 Firing Range Fans..... 2-5

**APPENDICES**

APPENDIX A INFORMATION REPOSITORY  
APPENDIX B LIST OF ELECTED OFFICIALS, REGULATORY AND OTHER KEY CONTACTS  
APPENDIX C SAMPLE FACT SHEETS  
APPENDIX D LIST OF INTERVIEWEES  
APPENDIX E MEDIA OUTLETS  
APPENDIX F SUGGESTED MEETING LOCATIONS

## ABBREVIATIONS AND ACRONYMS

°F	degree Fahrenheit
ASR	Archives Search Report
Bgs	below ground surface
CERCLA	Comprehensive Environmental Response, Compensation, and Liability Act
CFR	Code of Federal Regulations
CESAC	U.S. Army Engineer District, Charleston
CWM	Chemical Warfare Materiel
DEP	Defense Environmental Programs
DERP	Defense Environmental Restoration Program
DoD	Department of Defense
DQO	data quality objective
EE/CA	engineering evaluation and cost analysis
EOD	explosives and ordnance disposal
ER	engineer regulation
FUDS	Formerly Used Defense Site
GIS	Geographic Information System
HE	high explosive
HQ	hazard quotient
HRS	Hazard Ranking System
HTW	hazardous and toxic waste
INPR	inventory project report
IRTC	Infantry Replacement Training Center
MC	munitions constituent
MD	munitions debris
MEC	munitions and explosives of concern
mm	millimeter
MMRP	Military Munitions Response Program
MPM	most probable munition
MPPEH	material potentially presenting an explosive hazard
MR	munitions response
NCP	National Oil and Hazardous Substances Pollution Contingency Plan
OOU	ordnance operable unit
PAO	Public Affairs Office
PDT	Project Delivery Team
PIP	Public Involvement Plan
QA	quality assurance
QC	quality control
RAB	Restoration Advisory Board



ROE	right of entry
SARA	Superfund Amendments and Reauthorization Act
SCDHEC	South Carolina Department of Health and Environmental Control
TNT	trinitrotoluene
TPP	technical project planning
U.S.	United States
USACE	U.S. Army Corps of Engineers
USAESCH	U.S. Army Engineer Center, Huntsville
USC	United States Code
USEPA	U.S. Environmental Protection Agency
USFWS	U.S. Fish and Wildlife Service
USGS	U.S. Geological Survey
UXO	unexploded ordnance
WP	White Phosphorous

*This page intentionally left blank.*

## **1.0 OVERVIEW OF PIP**

The former Camp Croft is located approximately five miles southeast of Spartanburg, South Carolina, and encompasses approximately 19,045 acres. Currently, 7,088 acres of land comprise Camp Croft State Park Natural Area, 4,936 acres are used for farming, and 256 acres are used by private industry, while 6,764 acres constitute private residential property.

### **1.1 PURPOSE OF THIS DOCUMENT**

The purpose of the Public Involvement Plan (PIP) is to facilitate a dialogue between the U.S. Army Corps of Engineers (USACE) and residents of the surrounding community regarding the remedial activities at the Former Camp Croft. Specifically, this PIP:

- Provides for the exchange of information regarding activities proposed for the project;
- Solicits comments and involvement by the public, elected and civic leaders, and concerned agencies; and
- Provides a centralized point of contact for the public and the media to express concerns and serves as an effective communication network for distributing desired information regarding restoration matters at the project site.

The PIP also serves to:

- Assign responsibility for planning and implementing project functions; and
- Present suggested communication activities and techniques to be exercised in meeting goals for the Former Camp Croft project.

### **1.2 GOALS OF THE PIP**

Goals of this plan define the approach to:

1. Keep surrounding residents and communities informed of planned and ongoing activities at the project site;
2. Provide a means whereby citizens, state and local agencies, and interest groups can interact with USACE;
3. Provide local residents, officials, and other stakeholders an opportunity to review and comment on studies being conducted and on suggested removal-response alternatives and decisions; and
4. Assist in resolving issues of public interest and concern.

*This page intentionally left blank.*

## **2.0 STUDY AREA DESCRIPTION**

### **2.1 LOCATION AND PHYSICAL DESCRIPTION**

The Former Camp Croft is located five miles southeast of Spartanburg, South Carolina. The ordnance operable units (OOUs) 1 (Areas A and B), 2, 3, 4, 5, 6, 7, 8, 9 (A-E and F-H), 10 (Areas A-D), 11 (Areas A-D), and 12 (Areas A and B) encompass approximately 3,500 acres and are comprised of the Wedgewood Subdivision, a private residential area, recreational property including Croft State Natural Area, agricultural, and industrial property. A site map of the former Camp Croft and the OOUs is provided in Figure 2-1.

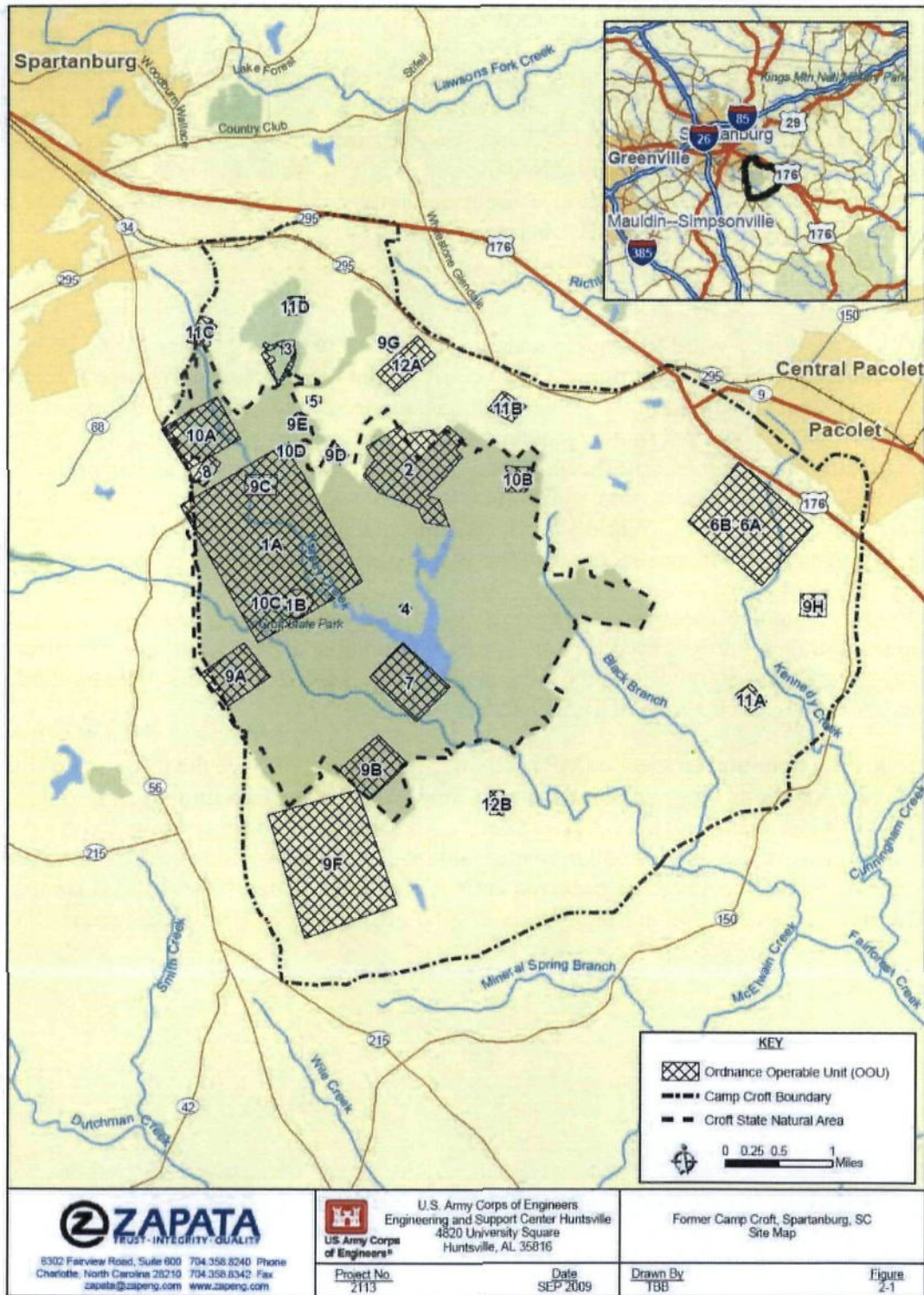
### **2.2 SITE HISTORY**

On Nov. 4, 1940, the War Department announced that a new training center would be located in Spartanburg County, South Carolina. Camp Croft Infantry Replacement Training Center (IRTC) was officially activated on Jan. 10, 1941, with housing for 20,000 trainees and support personnel. Camp Croft IRTC consisted of two general areas: a series of firing ranges and a troop housing area with attached administrative headquarters. Camp Croft IRTC served as one of the Army's principal IRTCs where approximately 250,000 Soldiers were trained. Camp Croft was also a prisoner of war camp during World War II. The installation was declared surplus to the Army's needs in November 1946 and excessed to the War Assets Administration in 1947.

The former Camp Croft was used for a variety of different purposes. It had at least 11 live ammunition-training ranges used for small arms ammunition, anti-tank rockets, anti-aircraft artillery, 60 millimeter (mm) infantry mortars, and 81 mm infantry mortars. The training range impact areas comprised a total of 16,929 acres.

The following munitions response (MR) activities have occurred since the inception of the Community Relations Program at the former Camp Croft 1996. Two Engineering Evaluations/Cost Analyses (EE/CA) have been completed for the former Camp Croft. Areas of investigation are divided into smaller, manageable areas referred to as ordnance operable units (OOUs). Munitions removal has occurred at OOU3 and OOU6 per the recommendations of the EE/CA and subsequent Action Memoranda. Digital geophysical mapping has occurred in OOU 11C.

FIGURE 2-1 SITE MAP



## 2.3 PREVIOUS INVESTIGATIONS

### 2.3.1 Inventory Project Report (INPR)

The U.S. Army Corps of Engineers verified that the property was FUDS-eligible in a November 1991 Findings of Fact Memorandum.

### 2.3.2 Archives Search Report (September 1993)

The 1993 Archives Search Report (ASR) was prepared by the Corps of Engineers, Rock Island District to evaluate the potential for MEC. The ASR compiles information obtained through historical research at various archives and records-holding facilities, aerial photography review, interviews with persons associated with the site, and a site inspection. All efforts were directed at determining the possible use or disposal of ordnance on the site. A Supplemental ASR was prepared in 1996.

### 2.3.3 Engineering Evaluation/Cost Analysis (EE/CA)

Two EE/CAs have been prepared, one in 1996 and one in 1998. The EE/CA recommendations and completed remedial actions are presented in Table 2-1.

**TABLE 2-1 EE/CA RECOMMENDATIONS**

OOU	Property Type	Recommendation	Completed Remedial Action
<i>Phase I EE/CA</i>			
OOU 1A	Croft State Natural Area	No Further Action	
OOU 1B	Croft State Natural Area	Surface Clearance	Completed in 1996
OOU 2	Croft State Natural Area	Surface Clearance	Completed in 1996
OOU 3	Residential/private properties	Clearance to Depth	Completed in 2006
OOU 4	Croft State Natural Area	No Further Action	
OOU 5	Private properties	No Further Action	
OOU 6	Private property	Clearance to Depth	Time Critical Removal in 1995, MEC clearance completed in 2001
OOU 7	Croft State Natural Area	Clearance to Depth	Time Critical Removal in 1995
OOU 8	Croft State Natural Area	No Further Action	
<i>Phase II EE/CA</i>			
OOU 9 A-E	Croft State Natural Area	No Further Action	
OOU 9 F-H	Private property	No Further Action	
OOU 10 A-D	Croft State Natural Area	Surface Clearance	
OOU 11 A-D	Private properties	Clearance to Depth	Digital Geophysical Mapping in 2006-2007
OOU 12 A-B	Private properties	Clearance to Depth	
OOU 3 Expanded	Private properties	Clearance to Depth	Digital Geophysical Mapping in 2006-2007

## **2.4 MUNITIONS AND EXPLOSIVES OF CONCERN (MEC) POTENTIALLY ON PROPERTY**

The source, nature, and extent of MEC are based on historical records and findings of the ASR, EE/CAs and MEC removal actions.

### **2.4.1 Nature of MEC**

Camp Croft was used as an ITRC. Based on information in the ASR, EE/CAs, and subsequent remedial actions, MEC specific to the site consists of mortars, grenades, and projectiles. Figure 2-2 shows the firing range fans for the former camp. The following list includes the known caliber of ordnance used at Camp Croft (USACE, 1993):

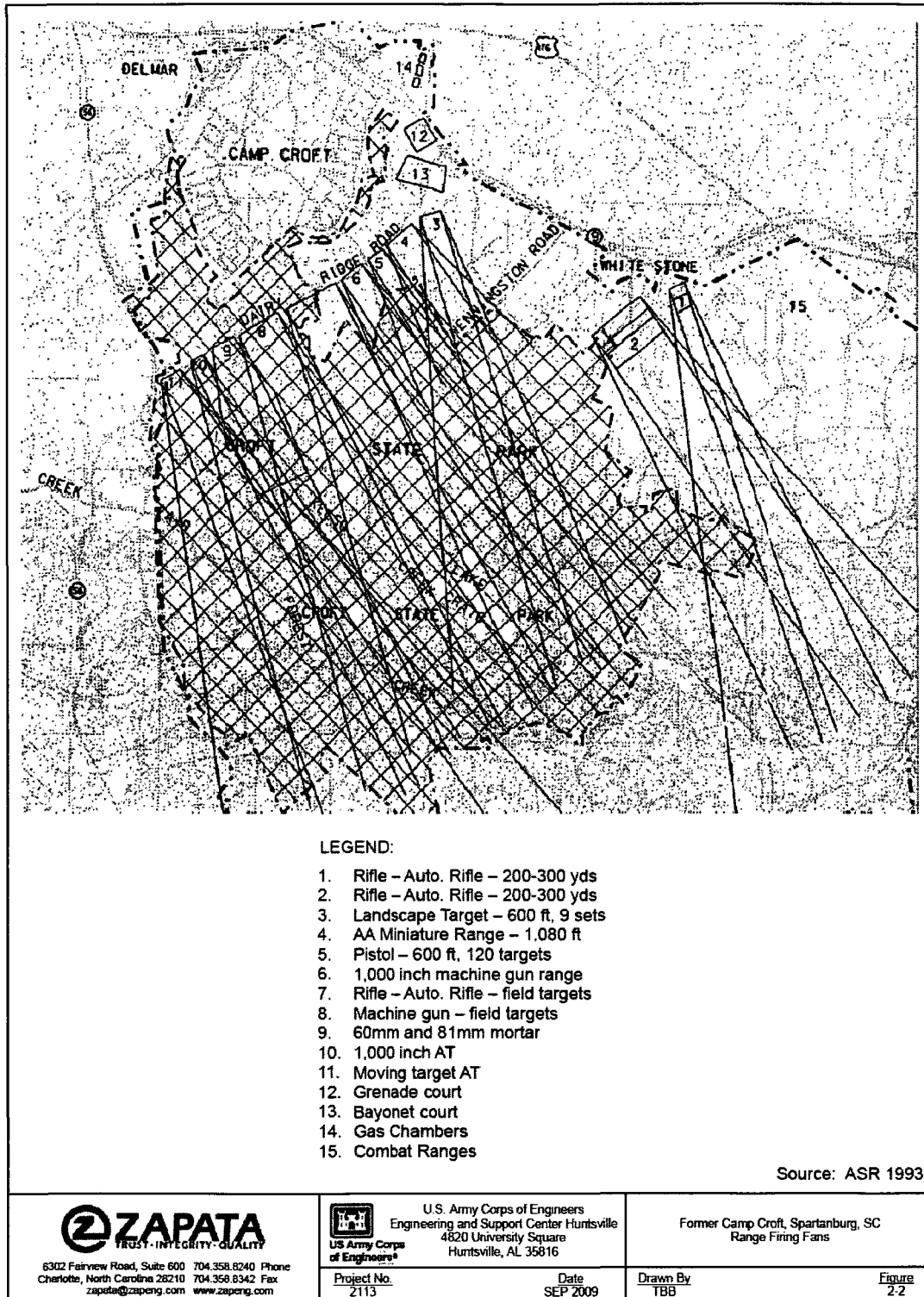
- Small arms ammunition (.22 cal, .30 cal, .50 cal);
- Projectiles (105mm and 155mm);
- Mines (anti-personnel and anti-tank);
- Grenades, rifle and hand;
- Rockets, 2.36”;
- Mortars (60mm, 81mm); and
- Misc. (dynamite, flares, etc.)

### **2.4.2 Extent of MEC**

Based on historical records of site use, subsurface MEC may exist in areas not cleared under previous investigations. The source of MEC is grenade training, and artillery and mortar fire from July 1941 to August 1944. Chemical warfare materiel (CWM) is not suspected to exist within the areas of investigation.



FIGURE 2-2 FIRING RANGE FANS



*This page intentionally left blank.*

### 3.0 COMMUNITY BACKGROUND

#### 3.1 COMMUNITY PROFILE

The area known as Spartanburg County was formed in 1730 when a treaty marking the boundary between the province of South Carolina and the Cherokee Nation was signed. Today the boundary separates Spartanburg and Greenville Counties. The U.S. Bureau of Census 2008 population estimate is 280,738 people residing in Spartanburg County. Employment, by industry, is as follows:

Construction	9%
Manufacturing	22%
Wholesale/Retail Trade	5%
Transportation and Warehousing, and Utilities	4%
Information	2%
Professional, Scientific, Management, Administrative, Waste	
Management, Finance, Insurance, Real Estate, and Rental and Leasing	8%
Educational, Health and Social Services	18%
Arts, Entertainment, Recreation, Accommodation and Food Services	9%
Public Administration	2%
Other Services	6%

from: <http://www.factfinder.census.gov>

The 2006 Census survey estimates that 59.5% of the civilian labor force is employed. The County Family Median Average income was \$39,694. More than 100 international companies representing 20 countries have offices and/or manufacturing facilities in Spartanburg County ([www.spartanburgchamber.com](http://www.spartanburgchamber.com)).

#### 3.2 CHRONOLOGY OF COMMUNITY INVOLVEMENT

In 1995, ZAPATA conducted a series of telephone surveys in an effort to determine the level of knowledge and interest in the MEC removal activities underway at the former Camp Croft. Residents were also informed of the opportunity to become involved in the RAB. Telephone calls were made during the day as well as early evening hours. The initial 14 telephone calls were to residents selected randomly from the Spartanburg telephone directory, while the remaining telephone calls were to residents living in the immediate area of the former Camp. A CD-ROM city telephone directory was used to sort names and telephone numbers of area residents by the individual streets that border Croft State Park. Telephone numbers were randomly selected to ensure a diverse mix of interviewees. Ninety eight calls were made; 44 individuals participated in the interview.

A project-specific public Open House was held on June 8, 1995. Thirteen individuals signed the attendance sheet. The issuance of fact sheets and news releases, and conducting telephone interviews with members of the community have served to increase the awareness of the removal activities and the objectives of the RAB. Fourteen individuals signed the attendance sheet at the Oct. 24, 1995 Open House. A RAB was established in late 1995. In addition to the 18 RAB members, 17 private citizens attended the first RAB meeting on Jan. 16, 1996.

3.2.3 The RAB has been active through 2009. The term of each RAB is two years, and RAB membership is nine. Average public attendance at the RAB meetings is 15 – 20 individuals. All RAB meetings are open to the public and announced via mailed notecards to the more than 150 individuals on the mailing list, by display advertisements in the *Spartanburg Herald Journal*, and on the website. The following lists the number of public meetings conducted since 1995. Meeting transcripts are available for review at [www.campcroft.com](http://www.campcroft.com).

YEAR	NUMBER OF RAB MEETINGS
1995	Two Public Open Houses
1996	8
1997	4
1998	2
1999	4
2000	3
2001	2
2002	2
2003	2
2004	2
2005	2
2006	2
2007	3
2008	3
2009	3

### 3.3 COMMUNITY INTERESTS AND CONCERNS

Over the last 15 years, community issues/concerns have focused on the length of time required to complete MEC removals due to funding constraints. Property owners have expressed frustration that the Corps revisits the same parcels several times before a clearance is complete. In addition, individuals attending the RAB meetings have identified areas of concern beyond those identified in the EE/CA documents that they would like to see addressed. Concerns identified range from anecdotal information to confirmed MEC finds/responses by the Spartanburg County Sheriff's Department.

#### 4.0 HIGHLIGHTS OF PUBLIC INVOLVEMENT PLAN

The goal of this plan is to provide an effective and operational mechanism for communication and exchange of information between the U.S. Army Corps of Engineers, stakeholders, and diverse federal, state, county and local agencies. This PIP has been designed to ensure the public understands that personal and community safety are the most important factors to the U.S. Army Corps of Engineers. The PIP is meant to fulfill requirements of the following:

- The Comprehensive Environmental Response, Compensation, and Liability Act (CERCLA) of 1980 (Public Law 95-510), as amended, including Section 117 of the Superfund Amendments and Reauthorization Act (SARA) of 1986 (Public Law 99-499).
- The Defense Environmental Restoration Program, 10 United States Code (USC) 2701 et. seq.
- The National Contingency Plan, February 1990, Subpart B, Responsibility and Organization for Response, Section 300.155; and Subpart E, Hazardous Substance Response, Sections 300.145, 300.430 and 300.435.
- The EPA publication *Community Relations in Superfund: A Handbook*, Office of Emergency Remedial Response, 1990.
- Department of the Army Engineer Pamphlet 1110-3-8 *Public Participation in the Defense Environmental Restoration Program (DERP) for Formerly Used Defense Sites (FUDS)*, 1999.

##### 4.0.1 The PIP has the following specific objectives:

- Ensure the public understands that personal and community safety is of paramount concern to the U.S. Army Corps of Engineers.
- Open and maintain dialogue between the Corps of Engineers and the local community.
- Keep local residents and federal, state, county and local officials informed in a timely manner of major findings of the ordnance and explosives removal project at the project site.
- Provide local residents and federal, state, county and local regulatory officials with an opportunity to review and comment on the studies to be conducted at the project site and on suggested removal action alternatives and decisions.
- Keep Corps of Engineers personnel informed about changes in community concerns, attitudes, information needs and activities regarding the former defense site, and use these concerns to modify the PIP as necessary.
- Serve the community's information needs by addressing citizen and media inquiries and promptly releasing factual information through the media and other appropriate information-dissemination techniques.
- Effectively respond to the needs of the media by providing timely response to inquiries and requests for interviews and briefings, thereby resulting in fair and accurate reporting of the Corps of Engineers' activities at the project site.

- Foster and maintain, through an active public involvement program, a climate of understanding and trust with the aim of providing information and opportunities for comments and discussion.
- Ensure two-way communication between the Corps of Engineers and the appropriate federal, state, county and locally elected officials.
- Provide a single point of contact for dissemination of information for the matters regarding the progress of the project.
- Identify community issues and areas of concern. Develop methods to resolve conflict before it begins.

#### **4.1 COMMUNICATION ACTIVITIES AND TECHNIQUES**

To ensure success in a public involvement program, there must be a two-way information network and public participation. Providing relevant and accurate information to the affected public is essential for maintaining public trust. Key local contacts are presented in Appendix B.

##### **4.1.1 Project Website**

ZAPATA has developed and maintains a project website for viewing by the public and the project delivery team (PDT) at an Internet WWW page at URL <http://www.campcroft.com>. This website will be maintained throughout the term of the Task Order, and contains information on the site history, meeting transcripts, historical documents, and project deliverables (work plans, reports, and GIS).

###### **4.1.1.1 Site History**

The project website contains a history of the site, from acquisition of the land to its deactivation after World War II, to its current use.

###### **4.1.1.2 Project Information**

This section provides an overview of the project, the project schedule, project-related documents and maps.

###### **4.1.1.3 Public Involvement**

The public website includes detailed information on avenues for involvement by stakeholders and other concerned members of the public.

##### **4.1.2 Fact Sheets / News Releases**

ZAPATA has prepared and distributed fact sheets to property owners and tenants, citizen groups, environmental groups, area businesses, regulatory officials, elected/civic officials, and local and regional media, whenever activities warrant such distribution. Sample fact sheets are included in Appendix C. Fact sheets, and news releases (if deemed necessary) will continue to be prepared and released prior to beginning and upon completion of the work phases, such as remedial actions. Fact sheets/news releases, in general, will address the concerns as expressed by the local community and will include the status of studies and response actions, updates on schedules, and special interest items. Updated fact sheets may also be issued on an as-needed basis. Copies of the fact sheets and news releases will be placed in the information repository. Prior to release, facts sheets will be sent to the USAESCH and the Charleston District Public Affairs Office (PAO) for review. All news releases will be prepared by the Charleston District PAO.

#### **4.1.3 Response to Inquiries**

The Charleston District PAO will serve as a contact point for direct calls from citizens and media seeking information on the project. The Charleston District PAO, working in conjunction with the District Project Manager, and with assistance from the USAESCH PAO, will be responsible for coordinating and directing responses to community and media inquiries.

#### **4.1.4 Special Briefings**

When appropriate, special project briefings will be given by the U.S. Army Corps of Engineers to local officials to review the project goals and accomplishments. Such meetings may be held at a local public meeting site at a time mutually acceptable to the Corps of Engineers representatives and local officials. If more practicable, the U.S. Army Corps of Engineers may provide a briefing during local town meetings. Such briefings provide an informational pool for elected leaders to answer constituent inquiries. The Charleston District PAO will be notified of any scheduled briefings and public meetings. Technical support will be provided by the USAESCH as needed. Names, addresses and telephone numbers of elected officials are presented in Appendix B.


#### **4.1.5 Information Repository**

Project-specific documents will continue to be maintained for public review and copying in an information repository at the Spartanburg County Public Library at 151 South Church Street in Spartanburg, SC. Items currently available for review include the ASRs, Work Plans, EE/CAs, Removal Reports, and RAB meeting transcripts. Address, phone number, and operating hours of the information repository are presented in Appendix A.

### **4.2 COMMUNITY RELATIONS ACTIVITIES AND TIMING**

ZAPATA will perform the activities outlined in Table 4-1 in compliance with the requirements for public participation in the Defense Environmental Restoration Program (DERP) for Formerly Used Defense Sites (FUDS).

TABLE 4-1 PUBLIC INVOLVEMENT PLAN SCHEDULE





## 5.0 REFERENCES

Environmental Science & Engineering, Inc., 1996, *Final Engineering Evaluation/Cost Analysis, Former Camp Croft Army Training Facility, Vol. I & II.*

Human Factors Applications, Inc., 1995, *Time Critical Removal Action for the former Camp Croft, Red Hill, Spartanburg, SC, Final Removal Report.*

Human Factors Applications, Inc., 1997, *Final Removal Action Report, Ordnance Removal Action, Former Camp Croft.*

South Carolina Legislature, 2009. Internet WWW page at URL <http://www.scstatehouse.gov>

Spartanburg Area Chamber of Commerce, 2009. Internet WWW page at URL <http://www.spartanburgchamber.com/community/index.asp>.

Spartanburg Area Chamber of Commerce, 2009. Internet WWW page at URL <http://spartanburgchamber.com/publicpolicy/directory.asp>

QST Environmental, 1998, *Final Engineering Evaluation/Cost Analysis, Former Camp Croft Army Training Facility.*

U.S. Army Corps of Engineers, 1999, *Public Participation in the Defense Environmental Restoration Program (DERP) for Formerly Used Defense Sites (FUDS).* Engineer Pamphlet 1110-3-8.

U.S. Army Corps of Engineers (USACE), 1993, *Archives Search Report Findings for the Former Camp Croft Army Training Facility, US Army Corps of Engineers.* Rock Island District, Project Number I04SC001603.

U.S. Army Corps of Engineers (USACE), 1996, *Archives Search Report Conclusions and Recommendations,* Former Camp Croft Army Training Facility.

U.S. Army Corps of Engineers (USACE), 2006, *Camp Croft Army Training Facility, Spartanburg, South Carolina, GIS-Based Historical Photographic Analysis.* U.S. Army Engineer Research and Development Center Topographic Engineering Center, Operations Division, Hydrologic & Environmental Analysis Branch, Draft.

U.S. Army Corps of Engineers, 2004, *Environmental Quality – Formerly Used Defense Sites (FUDS) Program Policy.* ER 200-3-1. 10 May.

U.S. Army Corps of Engineers, 2009, *Performance Work Statement for Restoration Advisory Board Support, Former Camp Croft, SC, Project No. I04SC001603, Revision 1, 31 August 2009.*

---

U.S. Census Bureau, 2009, *Spartanburg County, SC Population and Housing Narrative Profile: 2006*. Internet WWW page at URL <http://factfinder.census.gov>.

UXB International, 2001, *Final Removal Report, OOU-3 A, B, and C, OOU-6, and OOU-11 C and D*.

Zapata Incorporated, 2006, *Final Site Specific Final Report, OOU3*.

Zapata Incorporated, 2006, *Final Site Specific Final Report, OOU3, Addendum 01*.

Zapata Incorporated, 2008, *Quality Manual*.

Zapata Incorporated, 2009, Camp Croft Project Website. Internet WWW page at URL <http://www.campcroft.com>.

**APPENDIX A INFORMATION REPOSITORY**

*This page intentionally left blank.*

---

**Information Repository**

Documents about the Former Camp Croft are available for public review in the public document repository on the second floor of the Spartanburg County Public Library. As additional documents are generated, they will be placed in this public repository.

The library's location and hours of operation are shown below.

***Former Camp Croft  
Information Repository***

Spartanburg County Public Library  
151 South Church Street  
Spartanburg, SC 29306

Phone: 864-596-3500  
Fax: 864-596-3518

***Hours of Operation:***

**Monday – Friday  
9:00 am – 9:00 pm**

**Saturday  
9:00 am – 6:00 pm**

**Sunday  
1:30 pm – 6:00 pm**

***Website:*** <http://www.infodepot.org/zS1/HQTinfo.asp>

*This page intentionally left blank.*

**APPENDIX B LIST OF ELECTED OFFICIALS, REGULATORY, AND OTHER KEY CONTACTS**

---

**NATIONAL ELECTED OFFICIALS**

Senator Lindsey Graham  
290 Russell Senate Office Building  
Washington, DC 20510  
202-224-5972

Senator Jim DeMint  
825 Hart Senate Office Building  
Washington, DC 20510  
202-224-6121

Representative Bob Inglis  
330 Cannon House Office Building  
Washington, DC 20514  
202-225-6030

**STATE SENATORS**

Senator Glenn G. Reese  
Senate District #11  
1507 Fagan Drive  
Inman, SC 29349  
(864) 585-1956

Senator Lee Bright  
Senate District #12  
PO Box 589  
Roebuck, SC 29376  
(864) 587-1800

Senator Shane Martin  
Senate District #13  
2741 Glenn Springs Road  
Spartanburg, SC 29302  
(864) 804-8499

Senator Harvey S. Peeler, Jr.  
Senate District #14  
PO Box 742  
Gaffney, SC 29342  
(864) 489-9994

**STATE REPRESENTATIVES**

Representative Harold Mitchell Jr.  
House District #31  
PO Box 3046  
Spartanburg, SC 29304  
(864) 583-2712

Representative Mike Forrester  
House District #34  
287 Creekr Ridge Drive  
Spartanburg, SC 29301  
(864) 592-6204

Representative J. Derham Cole, Jr.  
House District #32  
P.O. Box 1467  
Spartanburg, SC 29304  
(864) 699-9870

Representative Steve Parker  
House District #37  
330 Farm Lake Road  
Boiling Springs, SC 29316  
(864) 978-0195



Representative Lanny F. Littlejohn  
House District #33  
210 Deerwood Drive  
Pacolet, SC 29372  
(864) 706-5565

Representative Joey Millwood  
House District #38  
1603 Columbus Road  
Landrum, SC 29356  
(864) 680-0909

**SPARTANBURG CITY COUNCIL**

Mayor William Barnet, III  
City of Spartanburg  
507 E. St. John Street  
Spartanburg, SC 29302  
(864) 596-2026

Honorable Renee Cariveau  
City Council District #2  
1004 Glendalyn Circle  
Spartanburg, SC 29302  
(864) 316-0532

Honorable Linda Dogan  
City Council District #6  
155 W. Centennial St.  
Spartanburg, SC 29303  
(864) 596-3455

Honorable Robert Reeder  
City Council District #3  
128 Lincoln Dr.  
Spartanburg, SC 29306  
(864) 503-2121

Honorable Julie L. White  
City Council District #4  
591 Otis Boulevard  
Spartanburg, SC 29302  
(864) 585-2359

Honorable Joe D. Spigner  
City Council District #1  
102 Fieldstone Road  
Spartanburg, SC 29301  
(864) 266-8626

Honorable Kenneth D. Smith  
City Council District #5  
136 Overbrook Circle  
Spartanburg, SC 29306  
(864) 205-9214

**SPARTANBURG COUNTY COUNCIL**

Honorable Jeff Horton - Chairman  
County Council  
255 Mountain Range Rd.  
Boiling Springs, SC 29316  
(864) 583-0963

Honorable David Britt  
County Council District #3  
PO Box 1693  
Spartanburg, SC 29304  
(864) 595-3314 ext. 264

**SURROUNDING CITY MAYORS**

Robert Hogan  
Mayor of Central Pacolet  
130 Turner Street  
Central Pacolet, SC 29372  
(864) 474-3710

Betty Littlejohn  
Mayor of Pacolet (Pro Tempore)  
180 Montgomery Avenue  
Pacolet, SC 29372  
(864) 474-9504

---

**INTERESTED PARTIES**

Pacolet Fire Department  
160 Hillbrock Circle  
Pacolet, SC 29372

Spartanburg County Environmental Services  
298 Broadcast Drive  
Spartanburg, SC 29303

Ms. Holly Watters  
Junior League of Spartanburg  
615 E. Main Street  
Spartanburg, SC 29302

Mr. William Joyner  
US EPA  
Waste Management Division  
61 Forsyth Street, SW  
Atlanta, GA 30303

Mr. Scott Wilson  
SC DHEC  
BLWM-Div of Site Assessment & Remediation  
2600 Bull Street  
Columbia, SC 29201

Mr. Mihir Mehta, PE  
SC DHEC  
Bureau of Land & Waste Management  
8901 Farrow Road  
Columbia, SC 29203

Mr. John Hinely  
US Army Corps of Engineers  
100 West Oglethorpe Avenue  
Savannah, GA 31401-0889

Ms. Mary A. Walter, Executive Director  
Spartanburg Area Conservancy  
100 E. Main Street, Suite 7  
Spartanburg, SC 29306

Lt. John F. Dyas  
Spartanburg County Sheriff's Office  
366 North Church Street  
Spartanburg, SC 29304

Amanda Brooks Queen  
SC Dept. of Parks, Recreation and Tourism  
1205 Pendleton Street  
Columbia, SC 29201

Mr. Jack Poole  
Cotton Creek Golf Club  
640 Keltner Avenue  
Spartanburg, SC 29302

Mr. Bill Porter  
SC Regional Housing Authority  
PO Box 326  
Laurens, SC 29360

Susan Byrd  
SC DHEC  
2600 Bull Street  
Columbia, SC 29201

Jon Wade Weatherford  
Croft State Natural Area  
450 Croft State Park Road  
Spartanburg, SC 29302

Irvan Pitts, Resource Management Chief  
SC Dept. of Parks, Recreation and Tourism  
1205 Pendleton Street  
Columbia, SC 29201

Ms. Wanda Kirby  
Horsemen's Association  
PO Box 2283  
Spartanburg, SC 29304

Mr. Robert Cole  
SC DHEC Site Assessment Section  
2600 Bull Street  
Columbia, SC 29201

Croft Fire District  
370 Cedar Springs Road  
Spartanburg, SC 29302

---

**CAMP CROFT PROJECT DELIVERY TEAM**

Spencer O'Neal  
U.S. Army Engineering and Support Center, Huntsville  
256-895-1574  
spencer.d.oneal@usace.army.mil

Shawn Boone  
U.S. Engineer District, Charleston  
843-329-8052  
shawn.a.boone@usace.army.mil

Suzy Cantor-McKinney  
Zapata Incorporated  
704-358-8240  
scmckinney@zapatainc.com

**APPENDIX C SAMPLE FACT SHEETS**

*This page intentionally left blank.*



### Engineering Evaluation/Cost Analyses (EE/CA) Process

An EE/CA identifies munitions concerns, current and proposed land use, and presents risk reduction alternatives with estimated costs for each area of concern.

The initial phase of an EE/CA may include the collection of geophysical data which is used to identify subsurface metallic objects. Data processing allows project personnel to select items that are the size of potential munitions item for intrusive investigation.



Intrusive investigations, or subsurface sampling, verify what is underground. Based on the past land use, items may include wire, household debris, or military munitions.

These data are evaluated and a risk analysis is conducted as part of the EE/CA.

Several risk reduction alternatives are considered in an EE/CA:

- No Department of Defense Action indicated
- Surface clearance
- Clearance to depth
- Institutional controls (public education, fencing, land use restrictions)
- Combination of alternatives

The EE/CA document is available for review under a formal Public Comment Period. During this time, the document is available at the designated Information Repository.

At the conclusion of the Public Comment Period, the document is finalized, with a Responsiveness Summary written to address comments received.

An Action Memorandum, or decision document, specifies the selected risk reduction alternatives, and is signed by the US Army Corps of Engineers.



## Status of Munitions Response Action at the Former Camp Croft

Two Engineering Evaluations/Cost Analyses have been completed for the former Camp Croft. Areas of investigation are divided into smaller, more manageable areas referred to as ordnance operable units (OOUs).

The EE/CA identifies ordnance concerns and presents risk reduction alternatives for each area of concern.

### ➤ Phase I EE/CA – January 1996

Action Memorandum dated February 1996

Identified 9 Ordnance Operable Units

- ❖ OOU1A – Croft State Park/No Further Action
- ❖ OOU1B – Croft State Park/Surface Clearance/Complete
- ❖ OOU2 – Croft State Park/Surface Clearance/Complete
- ❖ OOU3 – Wedgewood Subdivision/Clearance to Depth/Complete
- ❖ OOU4 – Croft State Park/No Further Action
- ❖ OOU5 – Private Properties/No Further Action
- ❖ OOU6 – Private Property/Clearance to Depth/Complete
- ❖ OOU7 – Croft State Park/Clearance to Depth/Complete
- ❖ OOU8 – Croft State Park/No Further Action



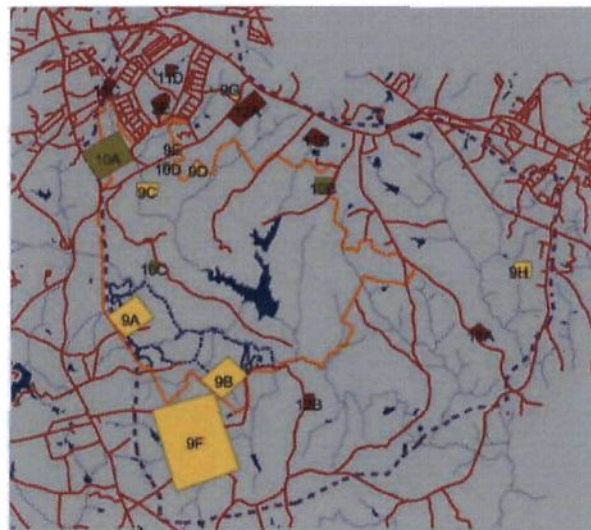
### ➤ Phase II EE/CA – January 1998

Action Memorandum dated March 1999

Identified 19 Additional Sectors

- ❖ OOU9A-E – Croft State Park/No Further Action
- ❖ OOU9F-H – Private Property/No Further Action
- ❖ OOU10 – Croft State Park/Surface Clearance
- ❖ OOU11 – Private Property/Clearance to Depth
- ❖ OOU12 – Private Property/Clearance to Depth
- ❖ OOU3 (Expanded) – Private Property/Clearance to Depth/Ongoing

Private properties in proximity to Hennington Road were not investigated due to Right-of-Entry refusal.



### Whom can I contact for more information?

**US Army Engineering and Support Center, Huntsville**  
256-895-1692

**US Army Corps of Engineers, Charleston District**  
843-329-8123

**Zapata Incorporated**  
888-242-8862 (Toll Free)

### How can I become more familiar with the project?

- Review the documents housed in the Information Repository at the Spartanburg County Public Library.
- Visit the project website at [www.campcroft.com](http://www.campcroft.com) for project information and updates.
- Attend the Restoration Advisory Board meetings. Meeting schedule is posted on the project website.





# Former Camp Croft Army Training Facility

## FACT SHEET

### Between 2004 and 2006

a munitions removal was conducted on approximately eleven acres of the OOU3 expanded area in and adjacent to Wedgewood. Zapata Incorporated, under contract to the U.S. Army Corps of Engineers, removed 34 live munitions and explosives of concern (MEC) and 722 pounds of munitions debris during the removal effort than encompassed two brief field sessions (fall – winter 2004 and fall – winter 2005).



#### Next Scheduled Activities:

- To be determined base on funding and priorities
- 16 acres remain to be completed in the Wedgewood area and OOU 11

2005	2006	2007	2008	2009	2010	2011	2012 - 2020	2021 - 2030	2031 - 2035
	Continue OOU3 and Expanded OOU3 Intrusive Investigations					Complete OOU11		Complete OOU12	Complete OOU10



### Whom can I contact for more information?

US Army Engineering and Support Center, Huntsville  
256-895-1692

US Army Corps of Engineers, Charleston District  
843-329-8123

Zapata Incorporated  
888-242-8862 (toll free)

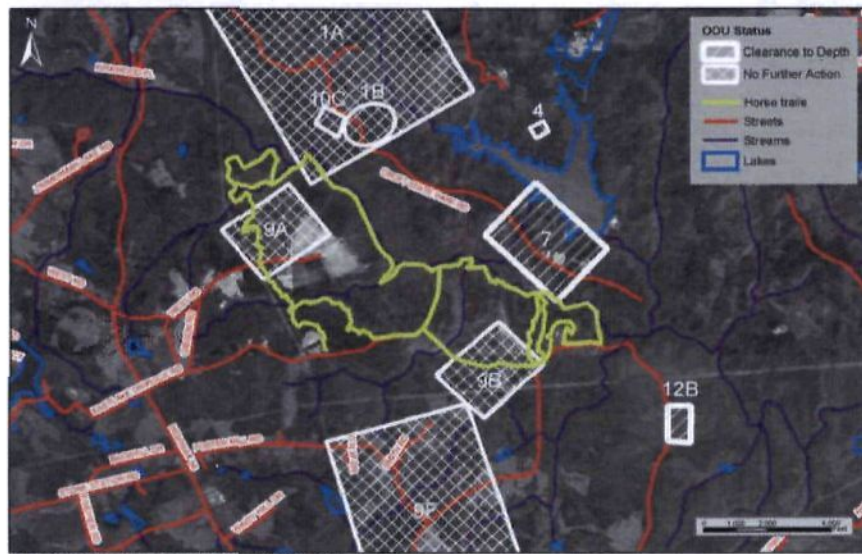
### What is MEC?

- MEC consists of any artillery, missiles, mortar, ammunition explosives, etc. designed to cause damage to persons or material.
- **DO NOT HANDLE ANY MUNITIONS OR MUNITIONS - RELATED SCRAP. CALL 911.**



**YOUR ATTENDANCE AND PARTICIPATION IS ESSENTIAL FOR THE SUCCESS OF THIS IMPORTANT PROJECT**

## *Areas of Investigation as described in the Engineering Evaluation/Cost Analysis*



Notes: Horse Trails were cleared to a depth of 2 feet. OOU7 - Removal action completed.

Horse trails in Croft State Natural Area are located, in general, in areas that have been cleared of, or have not been impacted by explosive ordnance. This does not mean that all undeveloped areas of the park are free of ordnance.

### **How can I become more familiar with the project?**

- \* Review the documents housed in the Information Repository at the Spartanburg County Public Library.
- \* Visit the project website at [www.campcroft.com](http://www.campcroft.com).
- \* Attend the Restoration Advisory Board meetings. Meeting schedule is posted on the project website.



6302 Fairview Road, Suite 600  
Charlotte, NC 28210  
Phone: (704) 358-8240 Fax: (704) 358-8342  
e-mail: [www.zapatatime.com](mailto:www.zapatatime.com)

**APPENDIX D MEDIA OUTLETS**

*This page intentionally left blank.*

**NEWSPAPER PUBLICATIONS**

Spartanburg Herald Journal  
189 W. Main Street  
Spartanburg, SC 29306  
864-582-4511

<b>Radio Stations</b>				
Station	Frequency	Format	Address	Phone
WESC	92.5 FM	Country	101 N. Main Street, Greenville, SC 29601	864-370-0164
WFBC	93.7 FM	Top 40	501 Rutherford Street, Greenville, SC 29609	864-476-9814
WMJU	94.5 FM	Easy Listening	920 Wade Hampton Blvd., Greenville, SC 29609	864-242-6240
WWOK	95.3 FM	Easy Listening	PO Box 52, Greenville, SC 29602	
WSPA	98.9 FM	Adult Contemporary	25 Garlington Road, Greenville, SC 29615	864-271-9200
WOLT	103.3 FM	Christian Contemporary	225 S. Pleasantburg Drive, Greenville, SC 29607	864-751-0113
WSPA	910 AM	News/Talk Radio	6665 Pottery Road, Spartanburg, SC 29303	864-595-9500
WORD	950 AM	News/Talk Radio	6665 Pottery Road, Spartanburg, SC 29303	864-595-9500
WYRD	1330 AM	News/Talk Radio	25 Garlington Road, Greenville, SC 29615	864-271-9200
WPCI	1490 AM	Rhythmic Oldies	400 Mayberry Street, Greenville, SC 29601	864-370-1490
WASC	1530 AM	Urban Contemporary	840 Wofford Street, Spartanburg, SC 29301	864-585-1530

<b>Television Stations</b>				
Station	Channel	Address	Phone	Fax
WYFF – NBC	4	505 Rutherford Street, Greenville, SC 29609	864-242-4404	864-240-5305
WSPA – CBS	7	153 Main Street, Spartanburg, SC 29306	864-582-5675	
WHNS – Fox	21	21 Interstate Court, Greenville, SC 29615	864-288-2100	864-987-1219
WNTV – ETV	29	1101 George Rogers Blvd., Columbia, SC 29201	803-737-3200	
WRET – ETV	49	1101 George Rogers Blvd., Columbia, SC 29201	803-737-3200	

*This page intentionally left blank.*

**APPENDIX E SUGGESTED MEETING LOCATIONS**

*This page intentionally left blank.*



**SUGGESTED MEETING LOCATIONS**

Converse College  
Marriott Spartanburg Renaissance Park  
Radisson Hotel and Suites  
SC School for the Deaf and the Blind  
Spartanburg Community College  
Spartanburg County Public Library  
Wofford College